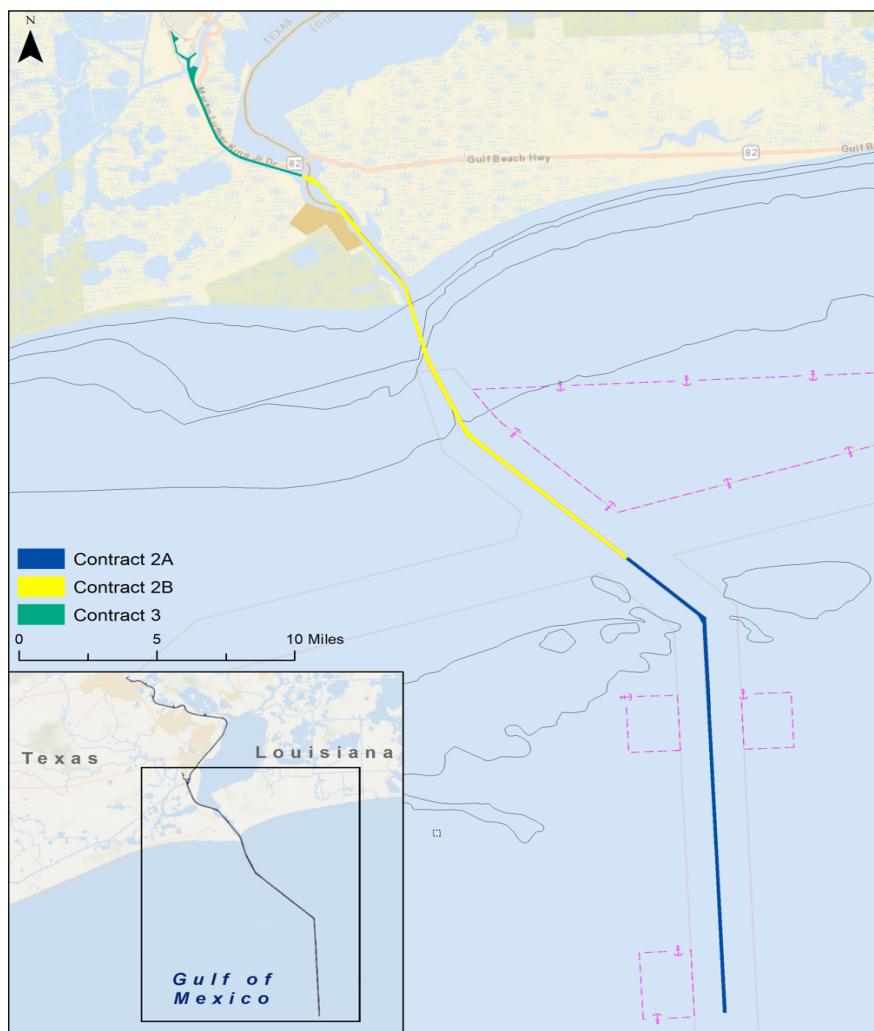


Sabine Neches Waterway Channel Improvement Project Non-Federal Sponsor Dredging Contracts

The Sabine-Neches Navigation District (SNND) has been cooperatively planning to execute the channel deepening work for the Sabine Neches Waterway Channel Improvement Project (SNWW CIP). The project will deepen the waterway in two phases. Contracts 2A, 2B, 3, 4 and 5 will provide benefits from the first 4' cut (Phase 1). Contracts 6, 7, 8 and 9 will provide full depth benefits from the final cut going from 4' down to 8' (Phase 2).

The figure below is an overview of the three initial areas of the main channel to be deepened: Contracts 2A (blue) is has now been completed. SNND awarded Contract 2B (yellow) in December of 2023 and Contract 3 (green) will be advertised in April of 2024. Additional details on these three contracts are addressed below.

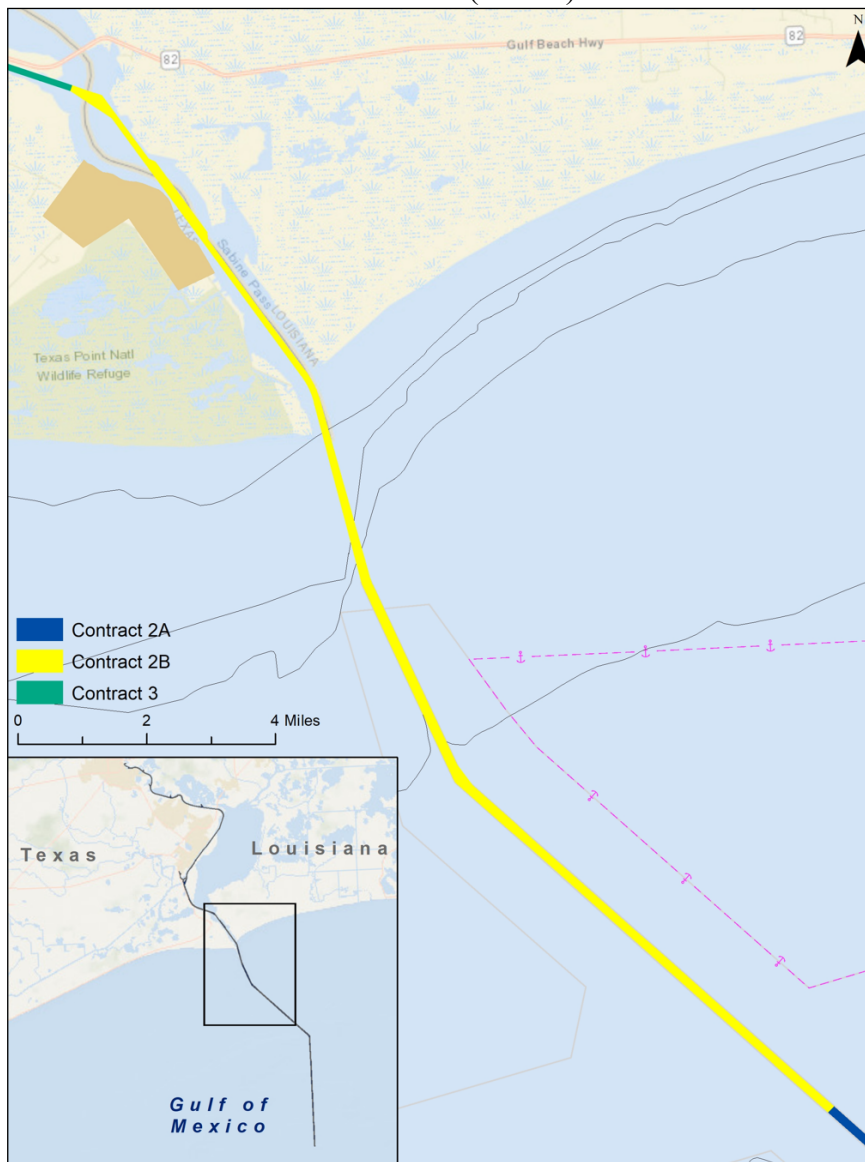
SNWW: Initial Channel Deepening Contracts



Contract 2B

This portion of the SNWW deepening will begin where Contract 2A (blue) finishes and will deepen approximately 20.5 miles the main channel to a location just past the Cheniere LNG facility as depicted in yellow in the figure below. This contract will part of the Phase 1 cut (first 4') and will be approximately 12.2 Million Cubic Yards and is scheduled to finish in December of 2024.

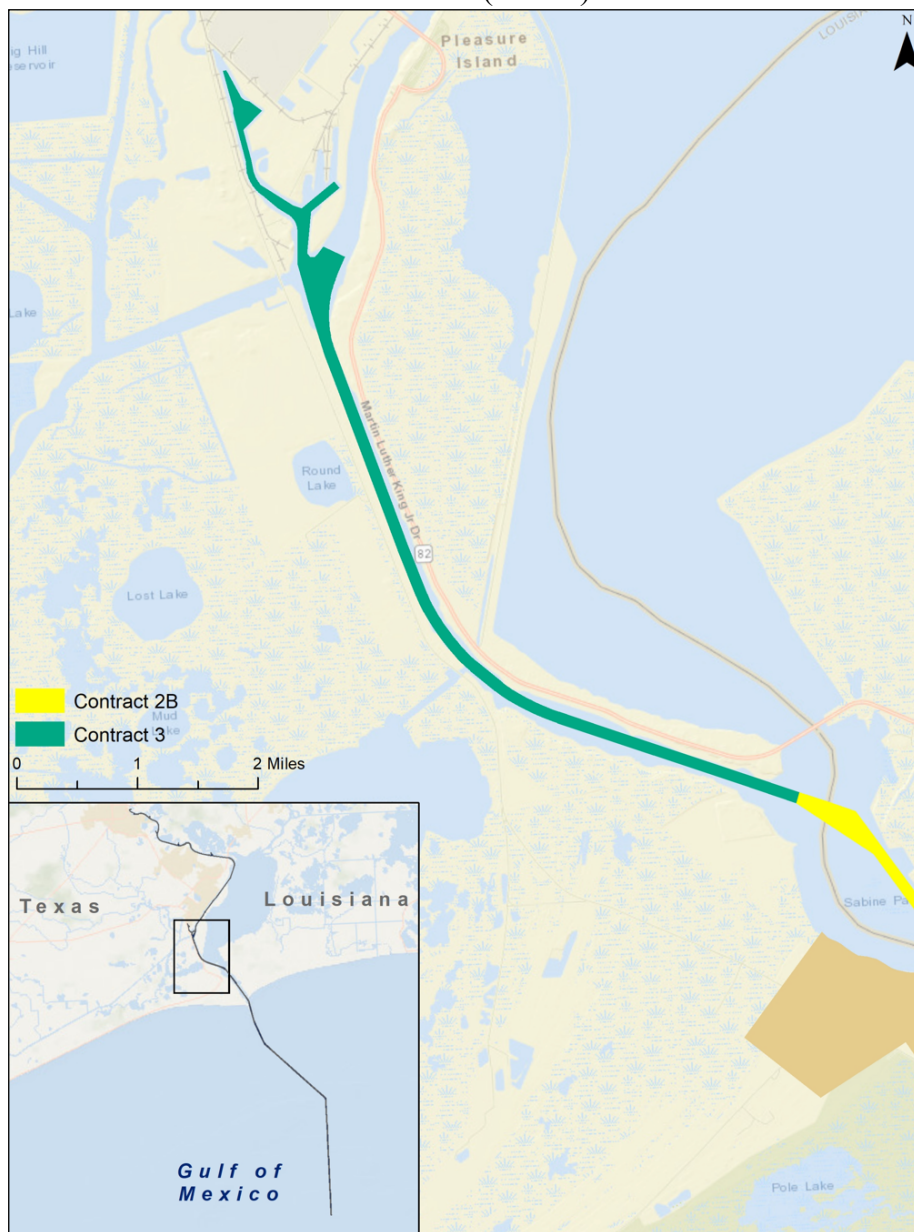
Contract 2B (SNND)



Contract 3

Contract 3 will part of the Phase 1 cut (first 4'). This segment of the deepening is approximately 8.25 miles long beginning at the northern end of Contract 2B (yellow), and will continue to Taylor Bayou/Texaco Island as shown green in the figure below. The Contract will be advertised in April of 2024. This contract will be approximately 7 Million Cubic Yards and is expected to last 8 months.

Contract 3 (SNND)



Anchorage Basins 4 and 8

In addition to contracts for the deepening of the main channel, SNND anticipates issuing and executing contracts for dredging two Anchorage Basin projects in the Neches River that are part of the overall Channel Improvement Project. Anchorage Basin 8 is scheduled to be advertised by May of 2024 while Anchorage Basin 4 is pending an ongoing MARAD Study.

Anchorage Basin 4 (West corner of MARAD)



Anchorage Basin 8



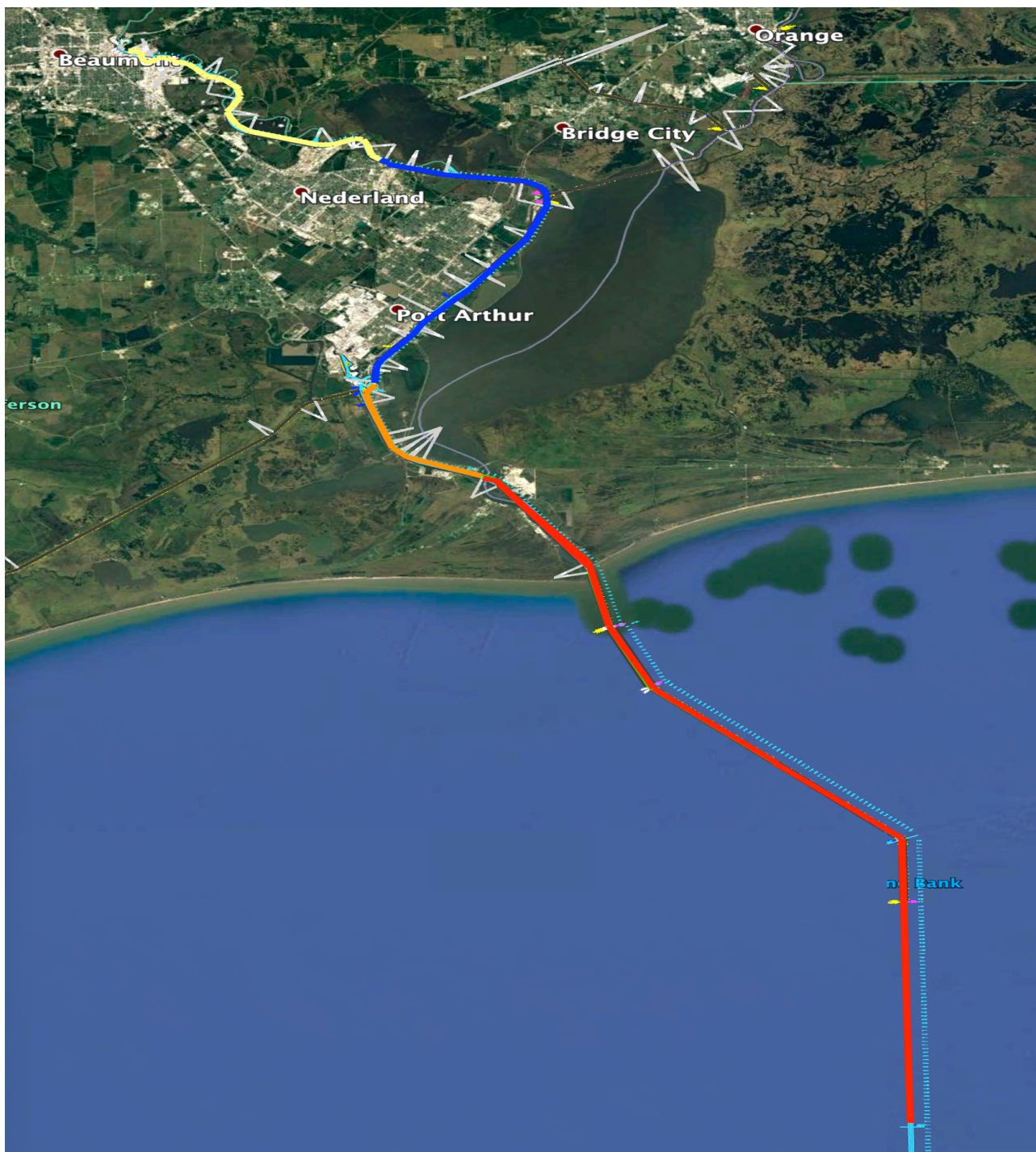
Contracts 4 & 5

Contract 4 (blue) and 5 (yellow) will part of the Phase 1 cut (first 4'). Contract 4 will be advertised in Q1 of 2025 and Contract 5 will be advertised in 2026. Contracts 4 and 5 will complete the Phase 1 cut.



Contracts 6, 7, 8 and 9

Contract 6 (red), 7 (orange), 8 (blue) and 9 (yellow) will part of the Phase 2 cut (second 4'). Contract 6 will be advertised in the summer of 2024. Contract 7 will be advertised in 2026. Contract 8 will be advertised in 2027. Contract 9 will be advertised in 2029.



Sabine-Neches Waterway Channel Improvement Project Schedule

<u>Contract Number</u>	<u>Color</u>	<u>Contract Name</u>	<u>Contract Award</u>	<u>Award Year</u>	<u>Completion Date</u>
1	N/A	DREDGE ANCHORAGE BASIN #1	USACE	FY 19	FY 21
13	N/A	DREDGE ANCHORAGE BASIN #8	SNND	FY 24	-
14	N/A	DREDGE ANCHORAGE BASIN #4	SNND	TBD	-
2A	Red & Black	DREDGE OFFSHORE CHANNEL TO SABINE BANK CHANNEL	USACE	FY 21	FY 24
2B	Green	DREDGE SABINE BANK CHANNEL TO SABINE PASS CHANNEL	SNND	FY 23	-
3	Orange	DREDGE SABINE PASS CHANNEL TO TEXACO ISLAND & TAYLORS BAYOU	SNND	FY 24	-
4	Blue	DREDGE TEXACO ISLAND TO PORT NECHES PARK	SNND	FY 25	-
5	Yellow	DREDGE PORT NECHES PARK TO PORT OF BEAUMONT	SNND	FY 26	-
6	Red	DREDGE OFFSHORE CHANNEL TO SABINE PASS CHANNEL	USACE	FY 24	-
7	Orange	DREDGE SABINE PASS CHANNEL TO TEXACO ISLAND & TAYLORS BAYOU	USACE	FY 26	-
8	Blue	DREDGE TEXACO ISLAND TO PORT NECHES PARK	USACE	FY 27	-
9	Yellow	DREDGE PORT NECHES PARK TO PORT OF BEAUMONT	USACE	FY 29	-
10	N/A	MITIGATION WEST BLACK BAYOU, LA	TBD	TBD	-
11	N/A	MITIGATION EAST BLACK BAYOU, LA	TBD	TBD	-
12	N/A	MITIGATION WILLOW BAYOU, LA	TBD	TBD	-
NOTE: CONTRACTS 2 THROUGH 5 REPRESENT FIRST HALF DEPTH CUT AND CONTRACTS 6 THROUGH 9 REPRESENT FINAL HALF DEPTH CUT					